


Baseline Photograph

This image provides landscape and visual context only



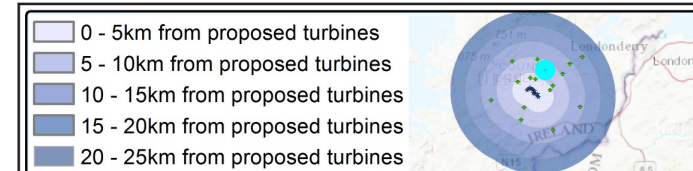
Wireline Drawing



Constructed wind farms include: Cark, Cark Extension, Culliagh, Ballystang, Meentycat, Meenagrav, Meenanilta, Meenbog, Meenahorna & Meenalaban. Refer to cumulative ZTV map for further detail.

Drumnahough Wind Farm – Visual Impact Assessment

Viewpoint 4
View from R251 at Drummacanoo



Viewing Instructions
Angle of View of Panorama: 90° (cylindrical projection)
Principal Distance (printed at 84 x 29.7cm): 52.2cm

Viewpoint Location & Capture Information
Location (ING): 209465.59, 411946.69
Camera Level (Metres Above Ordnance Datum): 79.8
Date & Time: 13/09/2019, 10:36am
Weather Conditions: Sunny

Visibility Information
Distance to Nearest Drumnahough Turbine (km): 7.3
Number of Drumnahough Nacelles Visible: 7
Direction of View (From Grid North): 206°

Camera Information
Camera: Canon 5D Mark III
Lens: Canon EF 50mm f/1.4 USM
Focal Length: 50mm

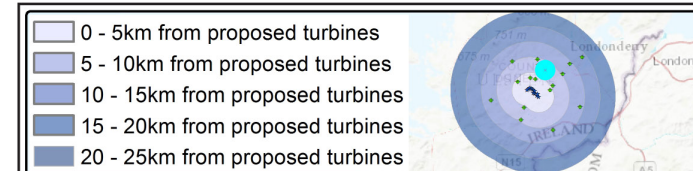
Visuals prepared by **innovision** Sligo Airport Business Park Strandhill Sligo
www.innovision.ie +353(0)71 - 912 8220

Photomontage



Drumnahough Wind Farm – Visual Impact Assessment

Viewpoint 4
View from R251 at Drummacanoo



Viewing Instructions
Angle of View of Panorama: 53.5° (planar projection)
Principal Distance (printed at 84 x 29.7cm): 81.25cm
Depicted Turbine Specifications
Hub: 95m, Tip: 167.5m Rotor Diam. 145m

Viewpoint Location & Capture Information
Location (ING): 209465.59, 411946.69
Camera Level (Metres Above Ordnance Datum): 79.8
Date & Time: 13/09/2019, 10:36am
Weather Conditions: Sunny

Visibility Information
Distance to Nearest Drumnahough Turbine (km): 7.3
Number of Drumnahough Nacelles Visible: 7
Direction of View (From Grid North): 206°

Camera Information
Camera: Canon 5D Mark III
Lens: Canon EF 50mm f/1.4 USM
Focal Length: 50mm

Visuals prepared by **innovision**
Sligo Airport Business Park
Strandhill
Sligo
www.innovision.ie
+353(0)71 - 912 8220